

**Middlesex County Board of Elections**

*I certify that, to the best of my knowledge, the election district boundaries shown on this map are those legally in effect and are accurate of this date.*


Sylvia Engel, Chairwoman	Date
Mohamed S. Jalloh, Secretary & Commissioner of Registration	Date
Donald Katz, Commissioner	Date
Beatrice Moskowitz, Commissioner	Date
April Bengivenga, Commissioner	Date
Scott Snyder, Commissioner	Date

# ELECTION DISTRICT MAP

## Borough of South Plainfield

Middlesex County, N.J.

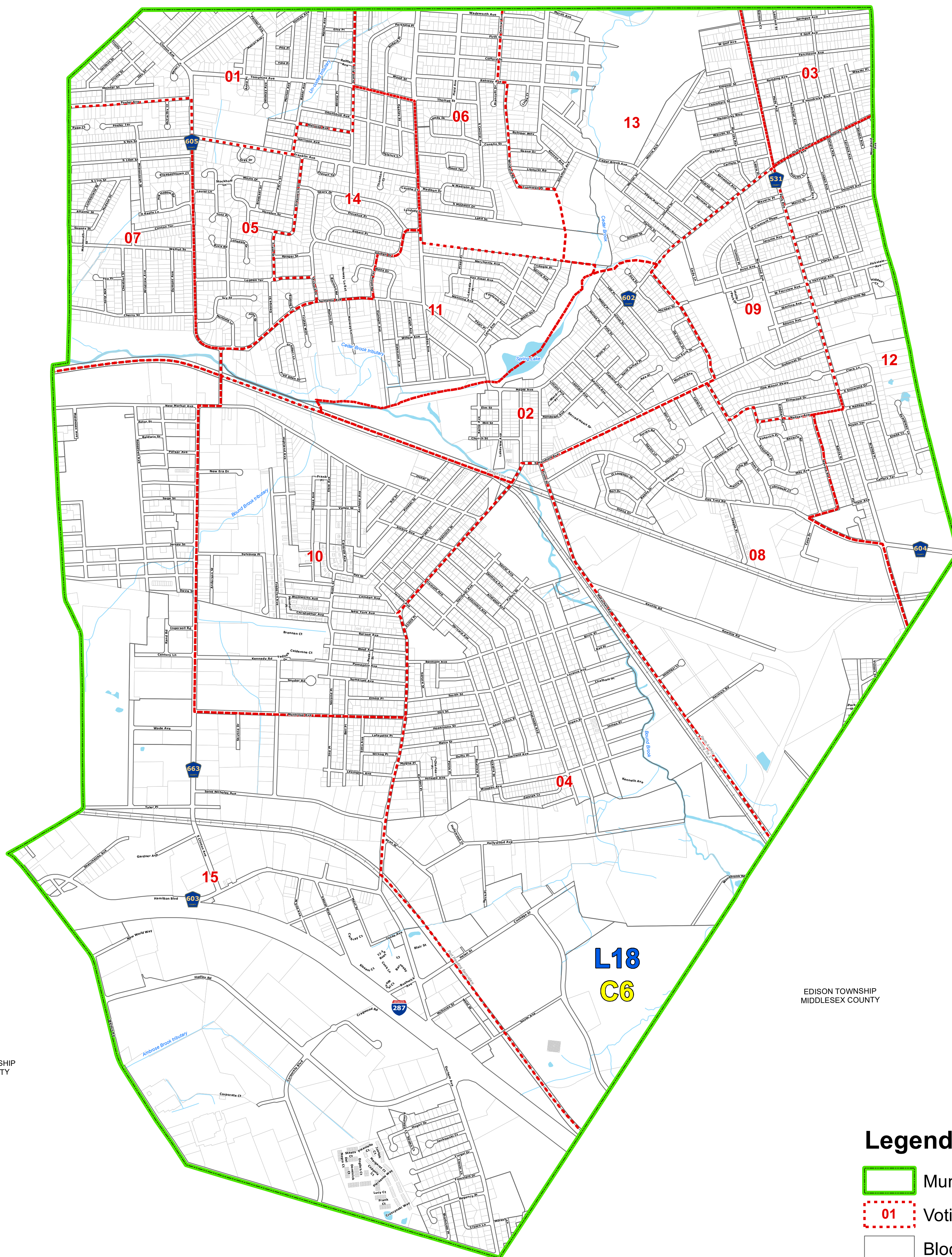
DATE: April 25, 2023



PLAINFIELD CITY  
UNION COUNTY

PISCATAWAY TOWNSHIP  
MIDDLESEX COUNTY

EDISON TOWNSHIP  
MIDDLESEX COUNTY



EDISON TOWNSHIP  
MIDDLESEX COUNTY

PISCATAWAY TOWNSHIP  
MIDDLESEX COUNTY

### Legend

- Municipal Boundary
- 01 Voting Districts
- Blocks
- Parcels
- Railroads
- Water bodies
- C6 Congressional District
- L18 Legislative District

**General Notes and Data Sources:**

This Election district boundary map is for demonstration purposes only, any use of this product with respect to accuracy and precision shall be the sole responsibility of the end user.

The areas, boundaries and details, shown on this election map, are referenced, in part, from ground surveys, aerial surveys and recorded plans, tax assessment maps and documents, and are to be used for ward/election district boundary purposes only.

Additional election district boundary and location data was provided by the Middlesex County Board of Elections. The 2020 Census demographic data was obtained and provided by the U.S. Census Bureau: <http://www.census.gov/> & NJ Division of Elections.

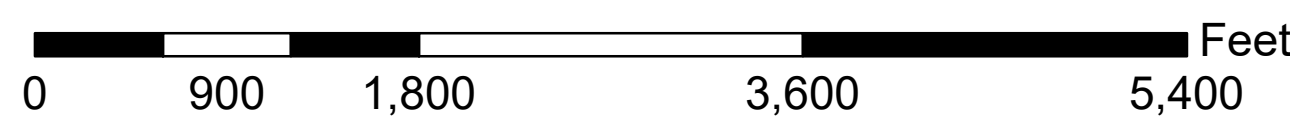
Additional cadastral feature mapping data, such as, waterways, roadways, railroads, etc. was obtained from the New Jersey Geographic Information Network. Parcel boundaries were maintained by NJGIN and last updated in October 2016.

All positions are based on the following:  
 - NAD 83 (horizontal datum)  
 - New Jersey State Plane Coordinate System  
 - English units (feet)

The geodetic accuracy and precision of the Geographic Information System (GIS) data contained in this mapping has not been developed nor verified by a professional licensed land surveyor and shall not be used in matters requiring delineation and location of true ground horizontal and/or vertical controls.

All ward/election mapping was prepared in compliance with Title 15, 19 and Title 40 statutes and is the property of the Middlesex County Board of Elections and states the following: "Not for distribution, no reproduction without permission by Middlesex County Board of Elections".

1" = 900 Ft



Revised Congressional and Legislative Districts	06/20/2023
REVISIONS	DATE

**RVE** REMINGTON & VERNICK ENGINEERS  
 3 JOCAMA BOULEVARD, SUITE 2, OLD BRIDGE, NJ 08857  
 (732) 955-8000, FAX (732) 591-2815, RVE.COM  
Certificate of Authorization: 24 GA 28003300  
 Excellence • Innovation • Service